

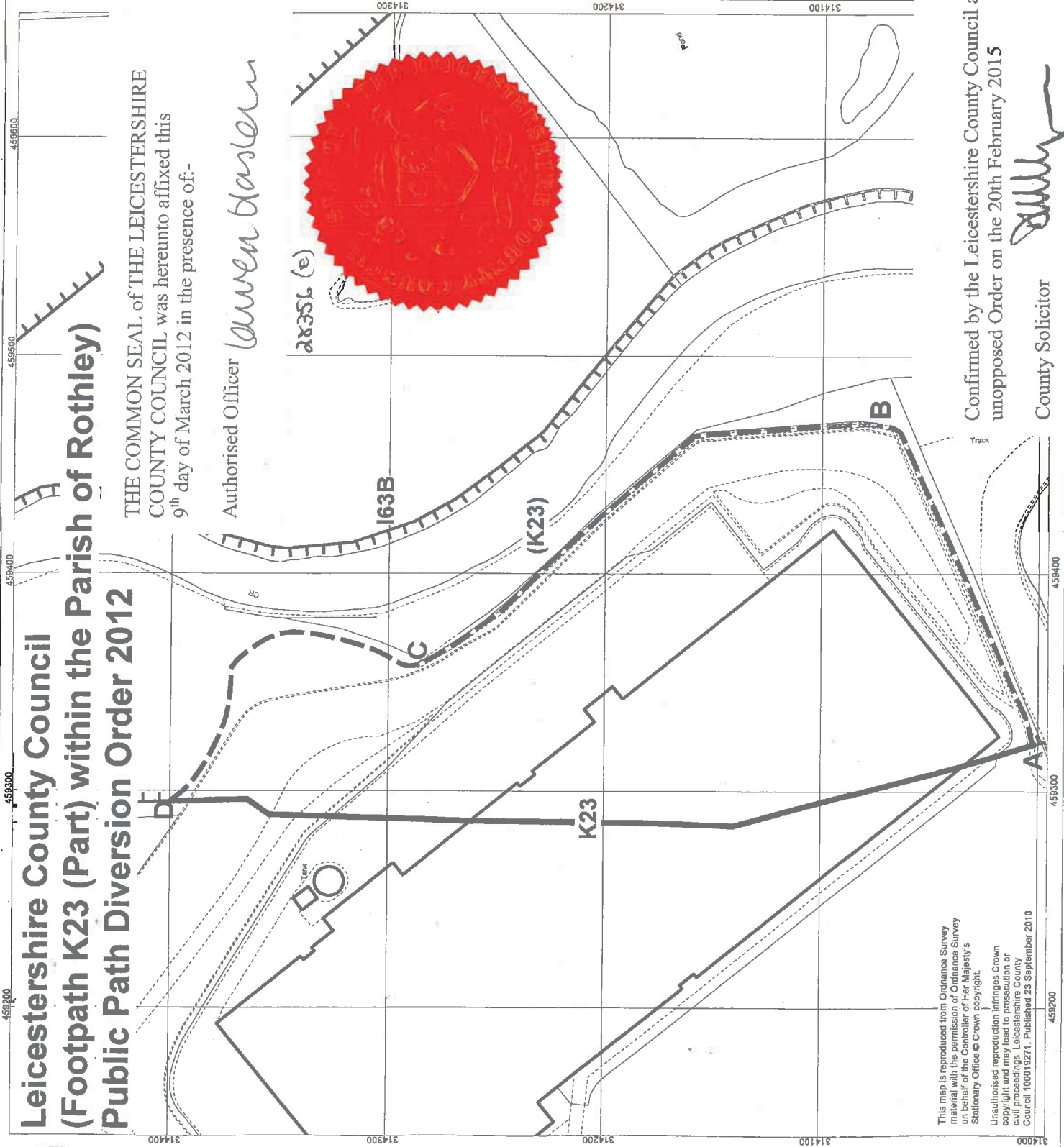
Leicestershire County Council (Footpath K23 (Part) within the Parish of Rothley) Public Path Diversion Order 2012

THE COMMON SEAL OF THE LEICESTERSHIRE COUNTY COUNCIL was hereunto affixed this 9th day of March 2012 in the presence of:-

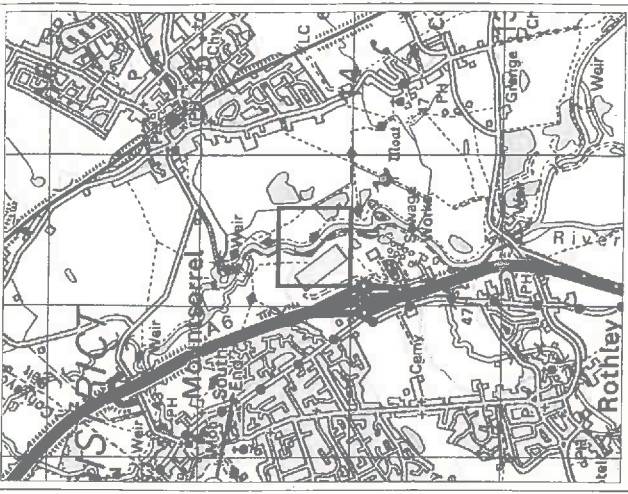
Authorised Officer *Louwen Basten*



28356 (e)



Location Plan



Key

- Footpath to be Diverted (A-D)
- - - Alternative Footpath (A-B-C-D)
- Unaffected Footpaths

APPENDIX 1

Environment & Transport Department,
County Hall, Glenfield,
Leicestershire. LE3 8RJ
email footpaths@leics.gov.uk

Matthew Lugg, Director
B.Eng., C.Eng., MICE, MCIHT, DMS



Confirmed by the Leicestershire County Council as an
unopposed Order on the 20th February 2015

[Signature]

County Solicitor

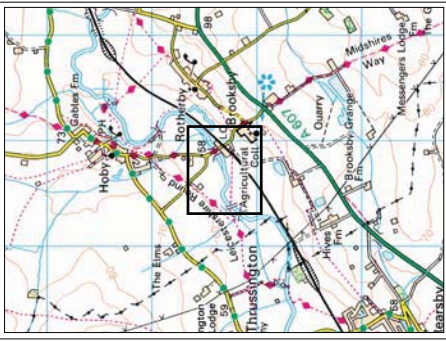
Plan No.2174

Scale 1:2500

This map is reproduced from Ordnance Survey material with the permission of Ordnance Survey on behalf of the Controller of Her Majesty's Stationary Office © Crown copyright.
Unauthorised reproduction infringes Crown copyright and may lead to prosecution or civil proceedings. Leicestershire County Council 100019271. Published 23 September 2010

Leicestershire County Council Footpath H56 (part), Brooksby in the Parish of Hoby with Rotherby Public Path Diversion Order 2014

Location Plan



ROWNRAIL 033

Key

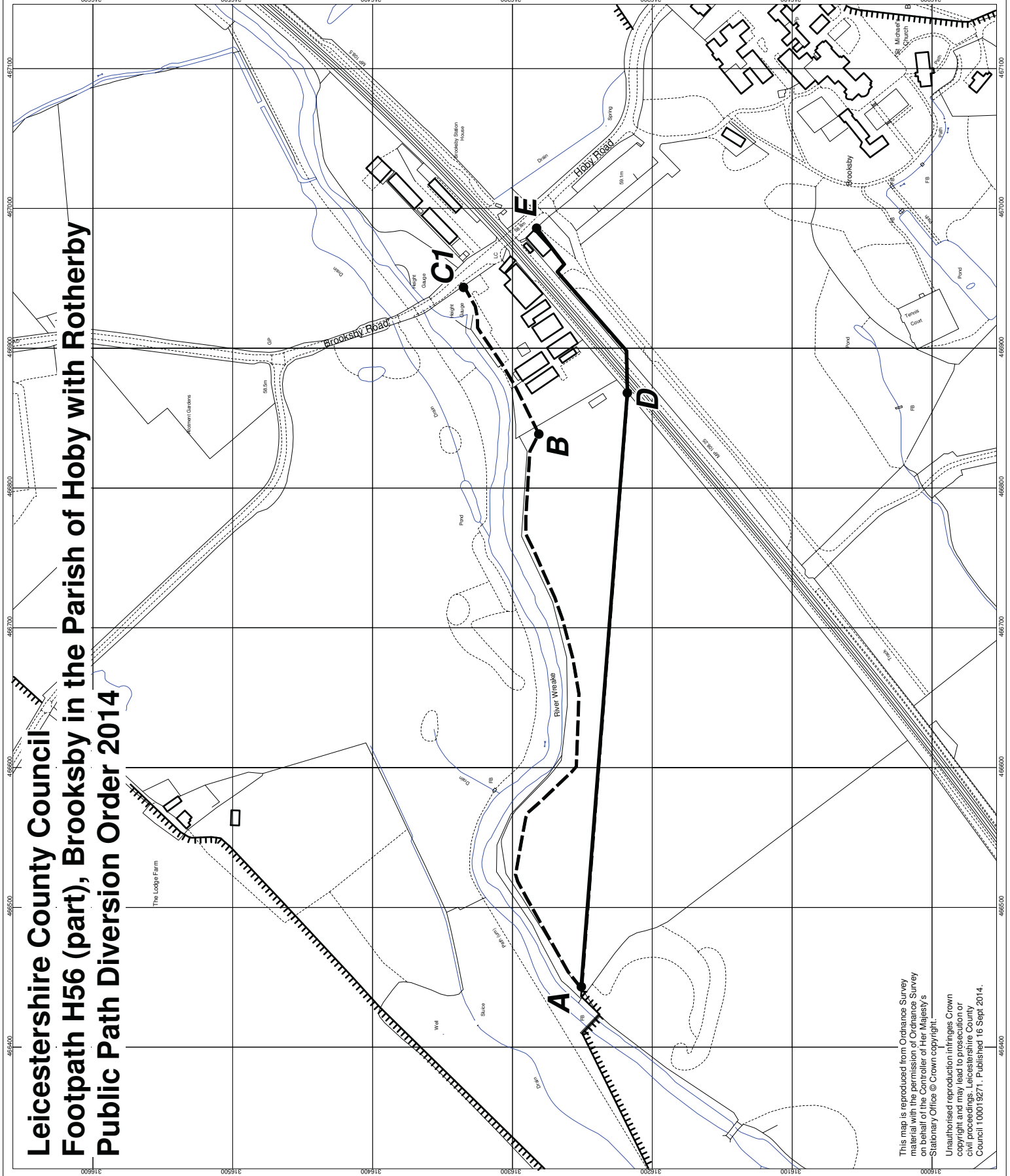
-  Footpath to be diverted
-  A - D - E
-  Proposed Alternative Route
-  A - B - C1
-  Footpaths unaffected

APPENDIX 2

Environment & Transport Department
County Hall, Glenfield,
Leicestershire LE3 8RJ
email: footpaths@leics.gov.uk
Tel: 0116 305 7085
Phil Crossland, Director



Plan No.2334
Scale 1:2500

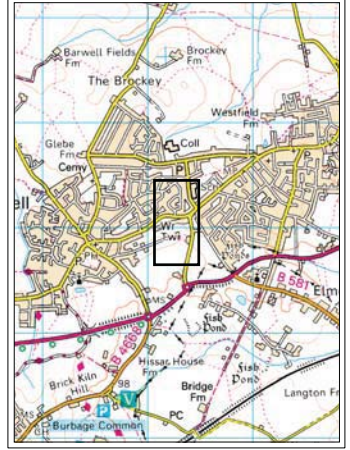


This map is reproduced from Ordnance Survey material with the permission of Ordnance Survey on behalf of the Controller of Her Majesty's Stationary Office © Crown copyright.
Unauthorised reproduction infringes Crown copyright and may lead to prosecution or civil proceedings. Leicestershire County Council 100019271. Published 16 Sept 2014.

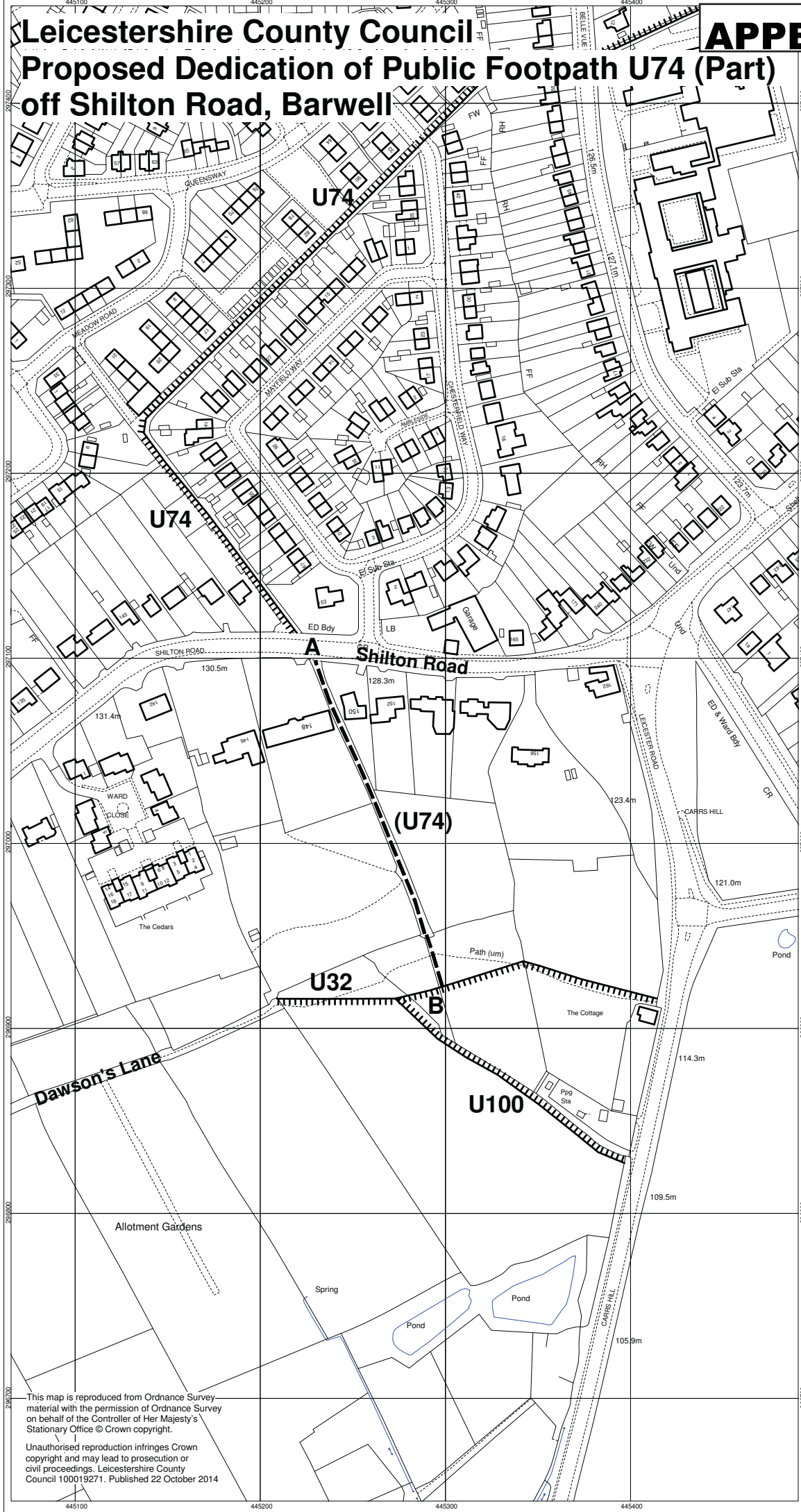
Leicestershire County Council

Proposed Dedication of Public Footpath U74 (Part) off Shilton Road, Barwell

APPENDIX 3 Plan



- Key**
- Footpath to be dedicated (A - B)
 - Existing public footpaths



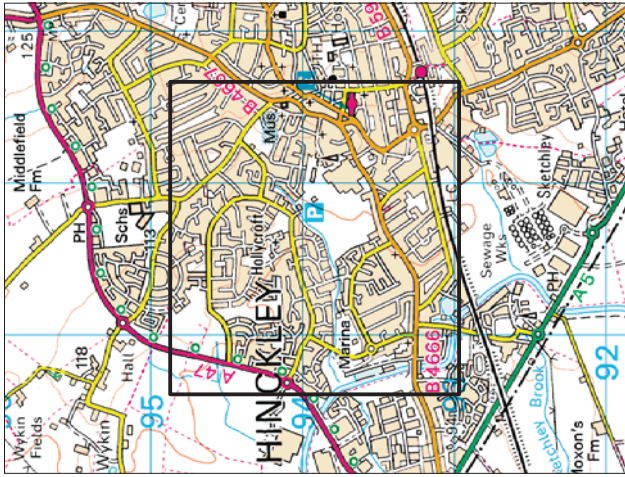
Environment & Transport Department,
 County Hall, Glenfield,
 Leicestershire LE3 8RJ
 email footpaths@leics.gov.uk
 Phil Crossland, Director



Plan No. 2379
 Scale 1:2000

This map is reproduced from Ordnance Survey material with the permission of Ordnance Survey on behalf of the Controller of Her Majesty's Stationary Office © Crown copyright.
 Unauthorised reproduction infringes Crown copyright and may lead to prosecution or civil proceedings. Leicestershire County Council 100019271. Published 22 October 2014

Location Plan



Key

--- Footpath to be Added
(A-B-C-D-E-F) (G-H)

||| Existing Unaffected Public
Footpaths

APPENDIX 4

Environment & Transport Department,
County Hall, Glenfield,
Leicestershire LE3 8RJ
email footpaths@leics.gov.uk
Phil Crossland, Director

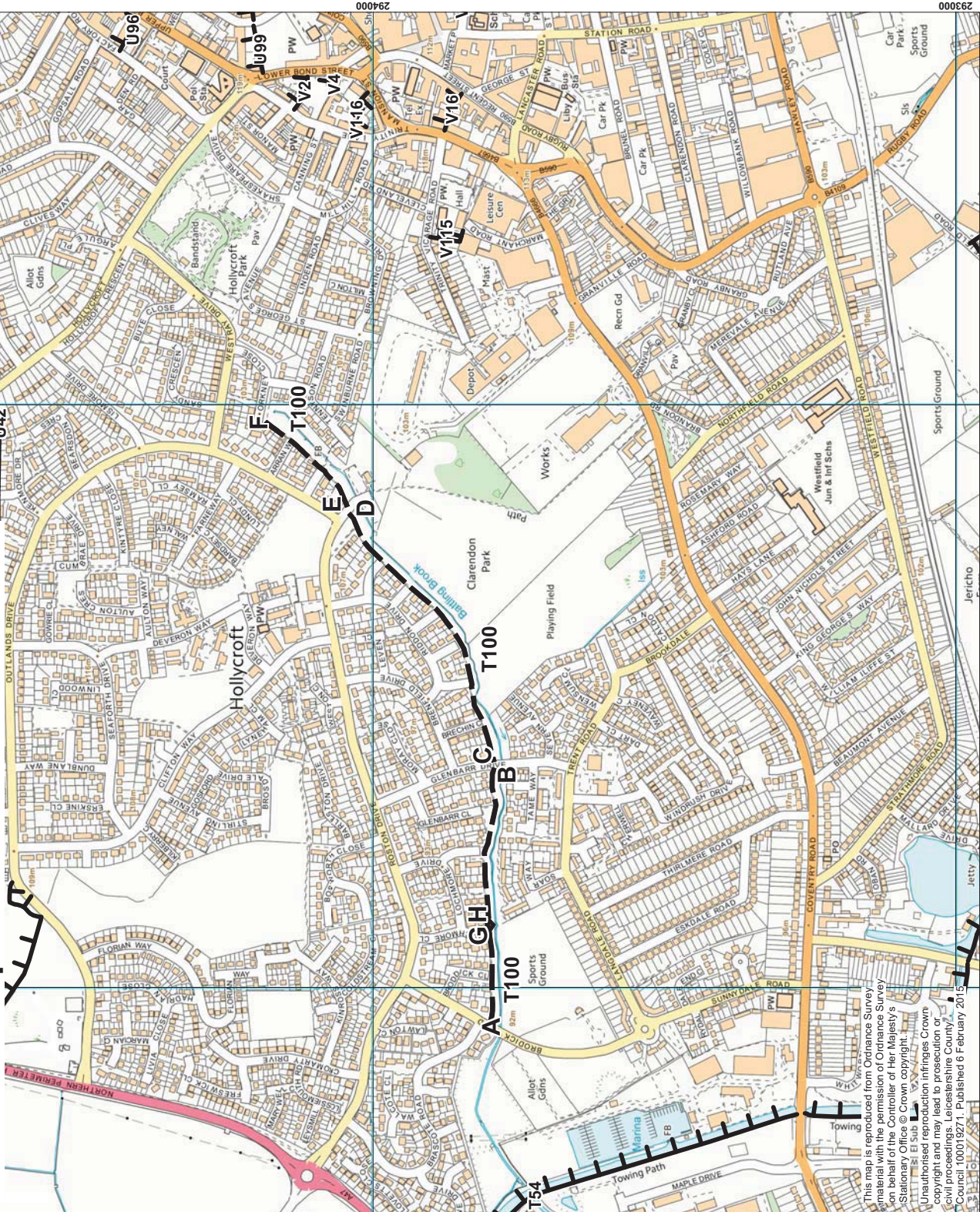


**Leicestershire
County Council**

Plan No. M1026

Scale 1:10000

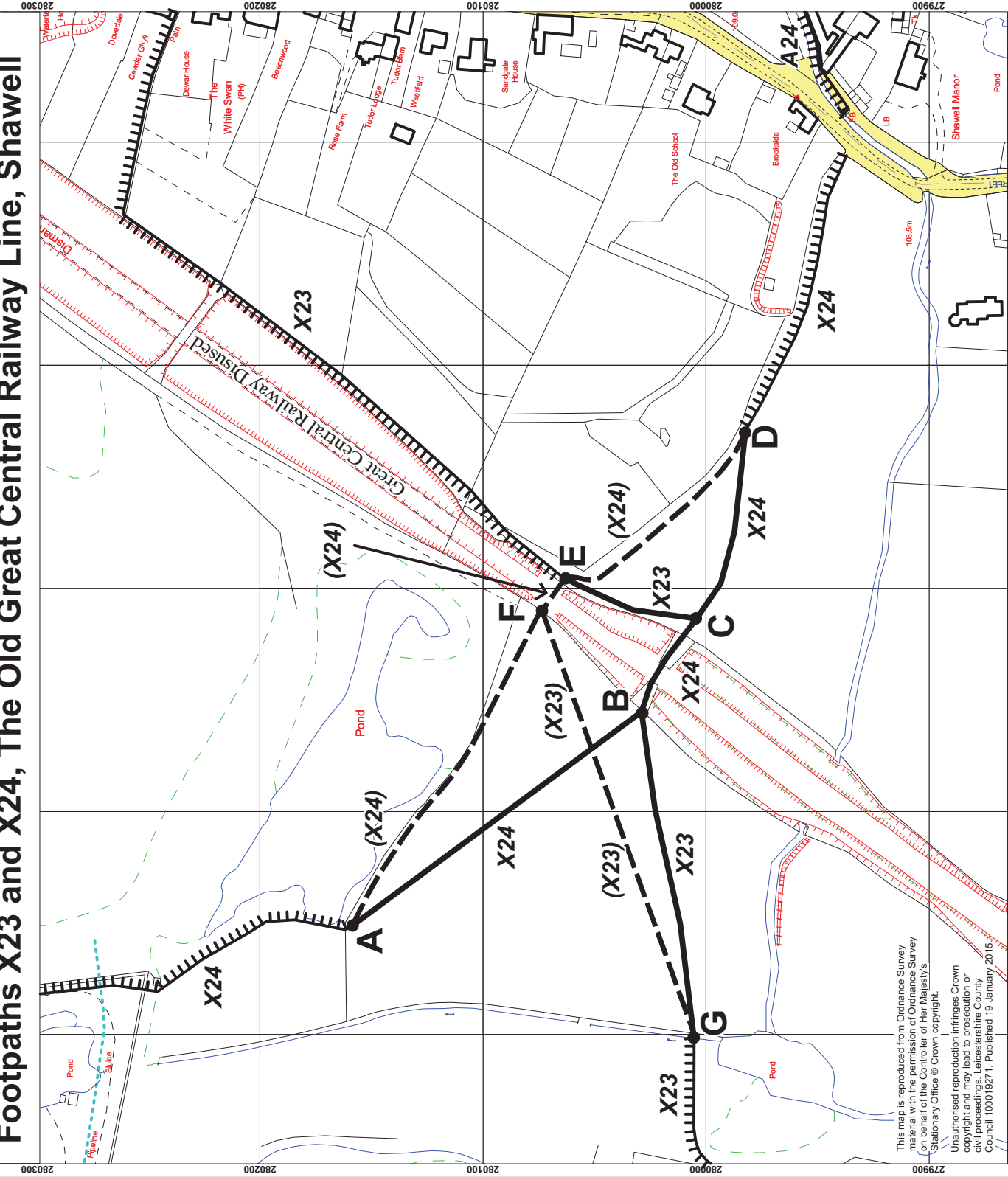
Leicestershire County Council Public Footpath T100, within the Unparished Area of Hinckley Definitive Map Modification Order 2015



This map is reproduced from Ordnance Survey material with the permission of Ordnance Survey on behalf of the Controller of Her Majesty's Stationary Office © Crown copyright.
Unauthorised reproduction infringes Crown copyright and may lead to prosecution or civil proceedings. Leicestershire County Council 100019271. Published 6 February 2015

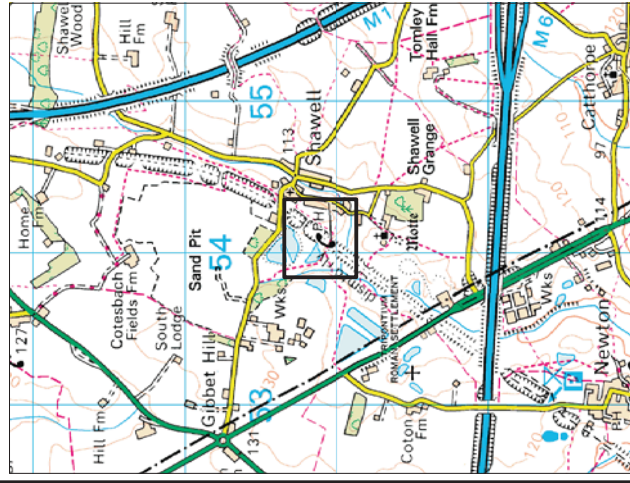
Leicestershire County Council - Proposed Diversion of Public Footpaths X23 and X24, The Old Great Central Railway Line, Shawell

453300 454000 454200 454300



This map is reproduced from Ordnance Survey material with the permission of Ordnance Survey on behalf of the Controller of Her Majesty's Stationary Office © Crown copyright.
 Unauthorised reproduction infringes Crown copyright and may lead to prosecution or civil proceedings. Leicestershire County Council 100019271. Published 19 January 2015.

Location Plan



Key

- Footpaths to be stopped up
A-B-C-D, G-B & C-E
- - - Alternative routes
A-F-E-D & G-F
- ||||| Footpaths unaffected

APPENDIX 5

Environment & Transport Department,
 County Hall, Glenfield,
 Leicestershire LE3 8RJ
 email footpaths@leics.gov.uk
 Phil Crossland, Director



**Leicestershire
 County Council**

Plan No.2389/P.

Scale 1:2500

Location Plan



Key

Footpath to be diverted
(A - G - F - B)

Proposed alternative footpath
(A - C - D - E - B)

Unaffected public footpaths

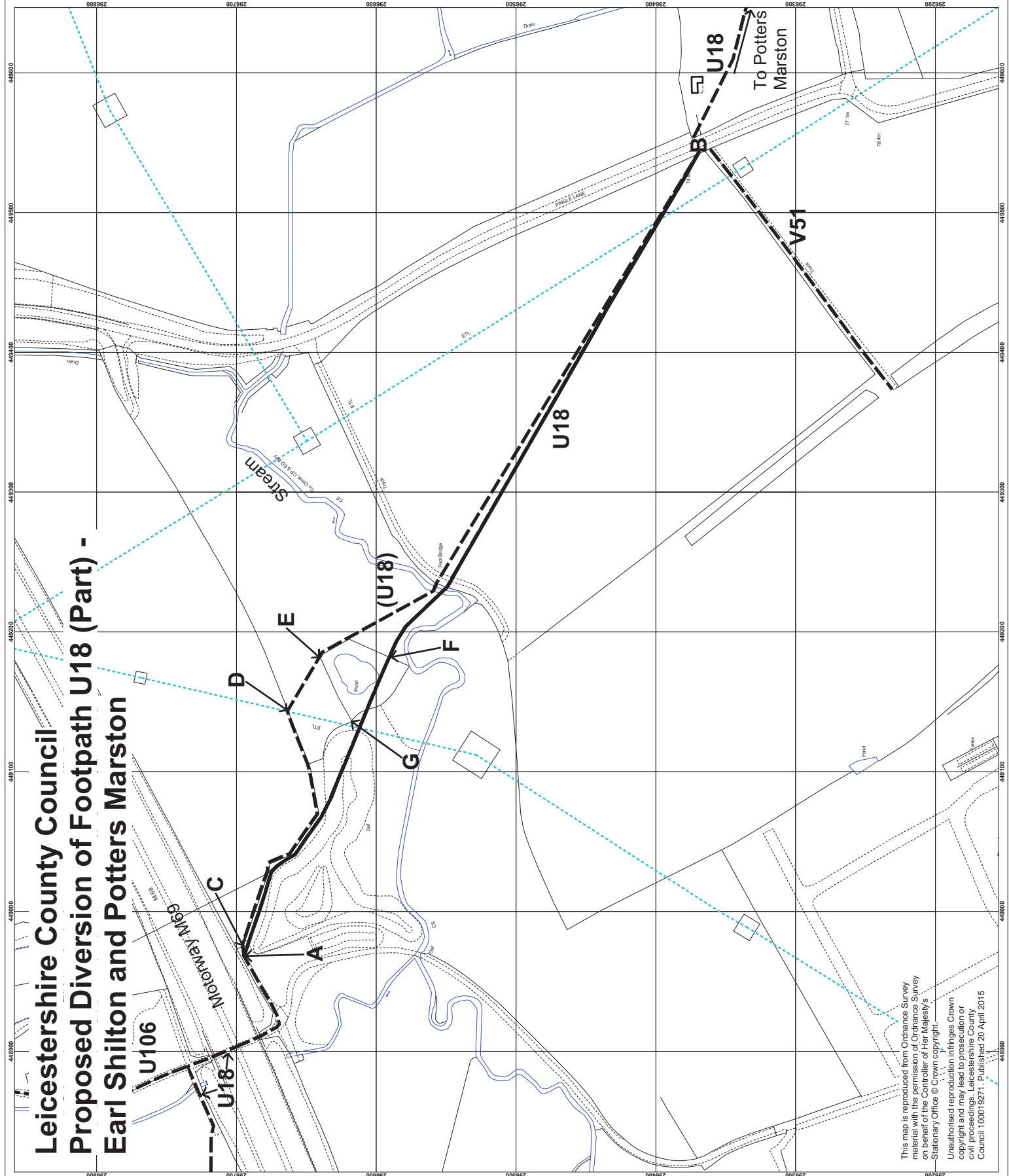
APPENDIX 6

Environment & Transport Department
County Hall, Glenfield,
Leicestershire LE3 8RJ
email: footpaths@leics.gov.uk
Phil Crossland, Director



Plan No.2396
Scale 1:2500

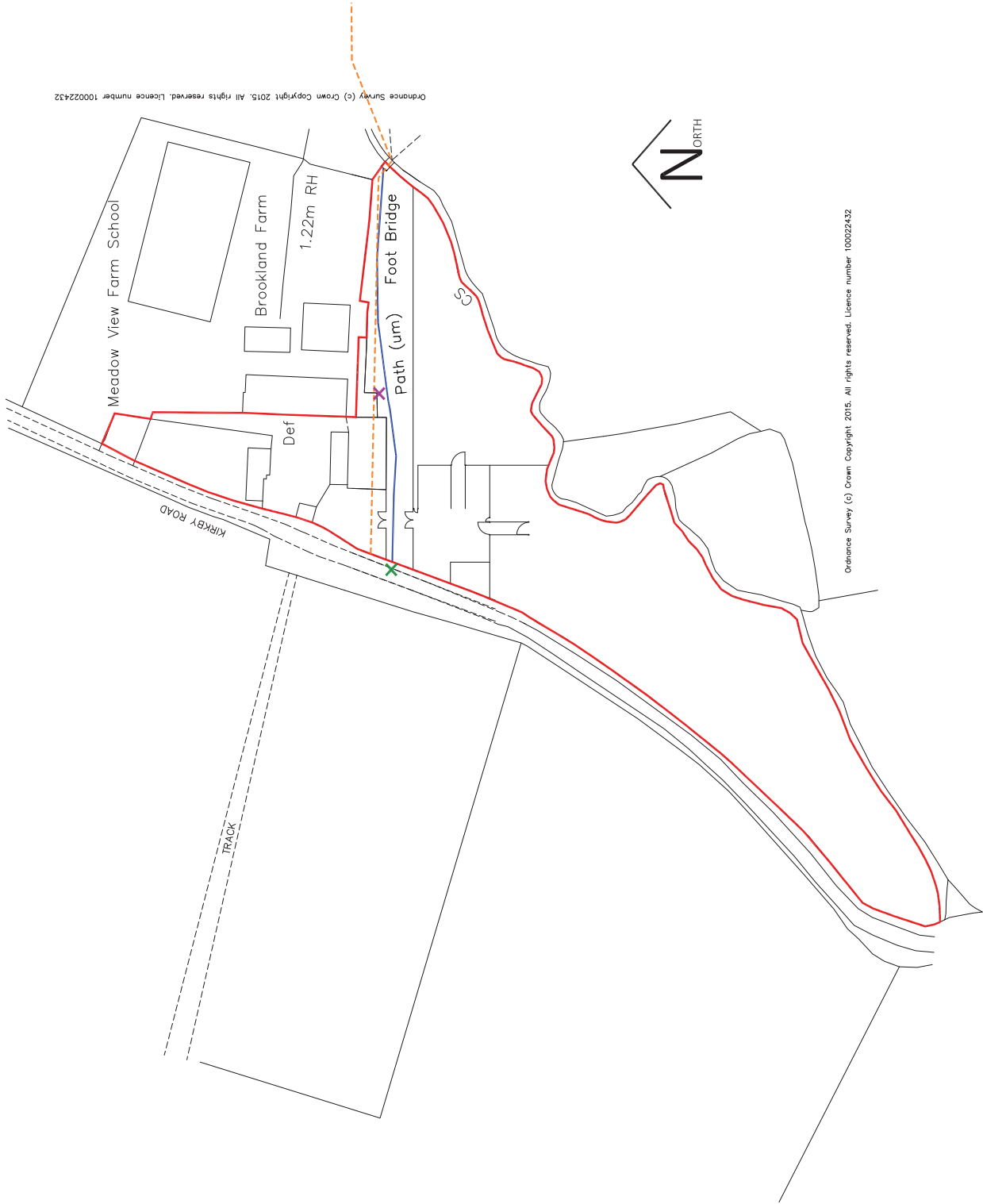
**Leicestershire County Council
Proposed Diversion of Footpath U18 (Part) -
Earl Shilton and Potters Marston**



This map is reproduced from Ordnance Survey material with the permission of Ordnance Survey on behalf of the Controller of Her Majesty's Stationary Office © Crown copyright.
Unauthorised reproduction infringes Crown copyright and may lead to prosecution or civil proceedings. Leicestershire County Council 100019271. Published 20 April 2015

1. Drawings copyright © architectural site designs.
2. Drawings not to be used without written consent.
3. Planning drawings should not be used for the purpose of construction or working drawings.
4. Drawings are not to be used for any other purpose without written consent.
5. Do not scale from the drawings.
6. GIS data may have been used for the purpose of a planning submission.
7. Building Regulation approved drawings are not construction or working drawings.

Revisions		
Rev.	Date	Comments



Ordnance Survey (c) Crown Copyright 2015. All rights reserved. Licence number 100022432

Ordnance Survey (c) Crown Copyright 2015. All rights reserved. Licence number 100022432

APPENDIX 7



ArchitecturalMistade
 at The Padlock, 118 Padlock Way, Hickley, LA
 nr: 07956 468 2584 t: 01455 698 839
 w: www.architecturalmistade.co.uk
 e: studio@architecturalmistade.co.uk

Client: Mr Jonathan Reed
 Dwg No: 14/04/2015
 Dwg Title: Flight of Way Plan
 Project: Proposed amendment to T95 Bridlepath on land at Meadow View Farm School, Kirkby Road, Barwell, LE9 9FT
 Scale: 1:1250 @ A3
 Date: 14/04/2015
 Drawn By: map
 Rev:

- Legend (Refer to supporting Document).
- X Boundary Gate
 - X Boundary Wall erected in the 1980's
 - Original Bridlepath
 - Current / Proposed Bridlepath
 - Site Boundary



Leicestershire County Council
Proposed Extinguishment of Public Footpath R17 (Part) within the Parish of Markfield

Location Plan

APPENDIX 8

Key

- Footpath Proposed to be Extinguished (A-B)
- Existing Unaffected Public Footpaths
- Extent of Public Highway

Environment & Transport Department,
 County Hall, Glenfield,
 Leicestershire LE3 8RJ
 email footpaths@leics.gov.uk
 Phil Crossland, Director

Plan No.2398
 Scale 1:1250

This map is reproduced from Ordnance Survey material with the permission of Ordnance Survey on behalf of the Controller of Her Majesty's Stationary Office © Crown copyright.
 Unauthorised reproduction infringes Crown copyright and may lead to prosecution or civil proceedings. Leicestershire County Council 100019271. Published 2 June 2015



Key

- Footpath to be stopped up (A - B - C)
- Footpath to be temporarily stopped up (D - E)
- Footpaths to be created (F - G, H - J, K - L)
- Unclassified public footpaths
- Public Bridleways
- Public Byways
- Footpaths temporarily stopped up
- Boundary of Quarry Extension

APPENDIX 9

Environment & Transport
 County Hall, Granby Street
 Leicester, LE1 5RU
 Email: footpaths@leics.gov.uk
 Phil Crossland, Director



Plan No. 2320/4

Scale 1:5000



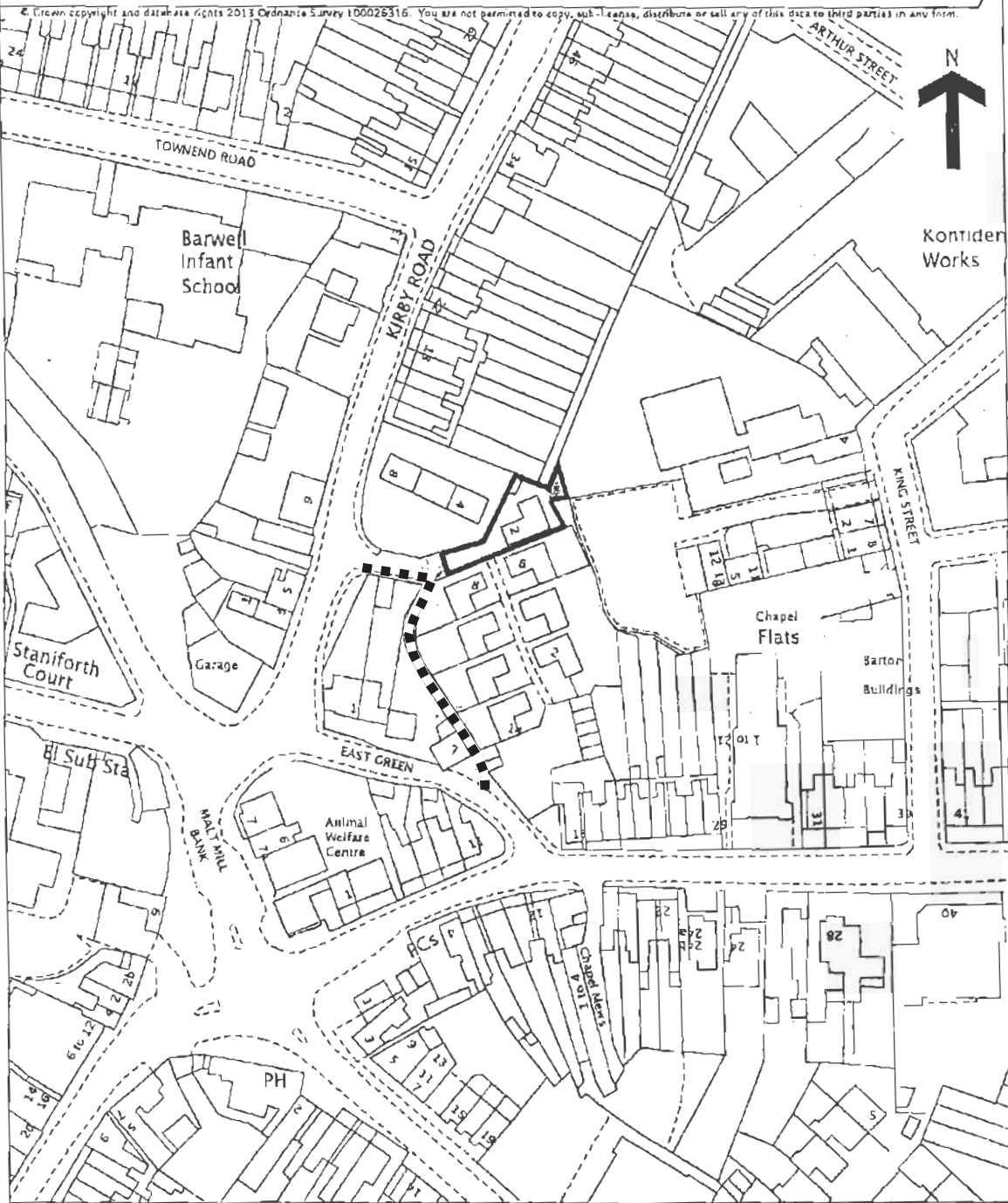
**Leicestershire County Council
 Proposed Stopping Up of Footpaths N49 (Part) and R22 (Part), Temporary Stopping Up of Footpaths O22 (Part) and Creation of Footpaths O108, O109 and N110 - Bardon Hill Quarry**

This map is reproduced from Ordnance Survey data with the permission of Ordnance Survey. It is Crown copyright and is reproduced by Leicestershire County Council. All rights reserved. Ordnance Survey Licence No. 100012071. © Ordnance Survey 2017.

Land Registry
Current title plan

Title number LT128246
Ordnance Survey map reference SP4450000
Scale 1:1250 enlarged from 1:2500
Administrative area Leicestershire : Hinckley
and Bosworth

APPENDIX 10



■■■■■ Footpath proposed to be added to the Definitive Map

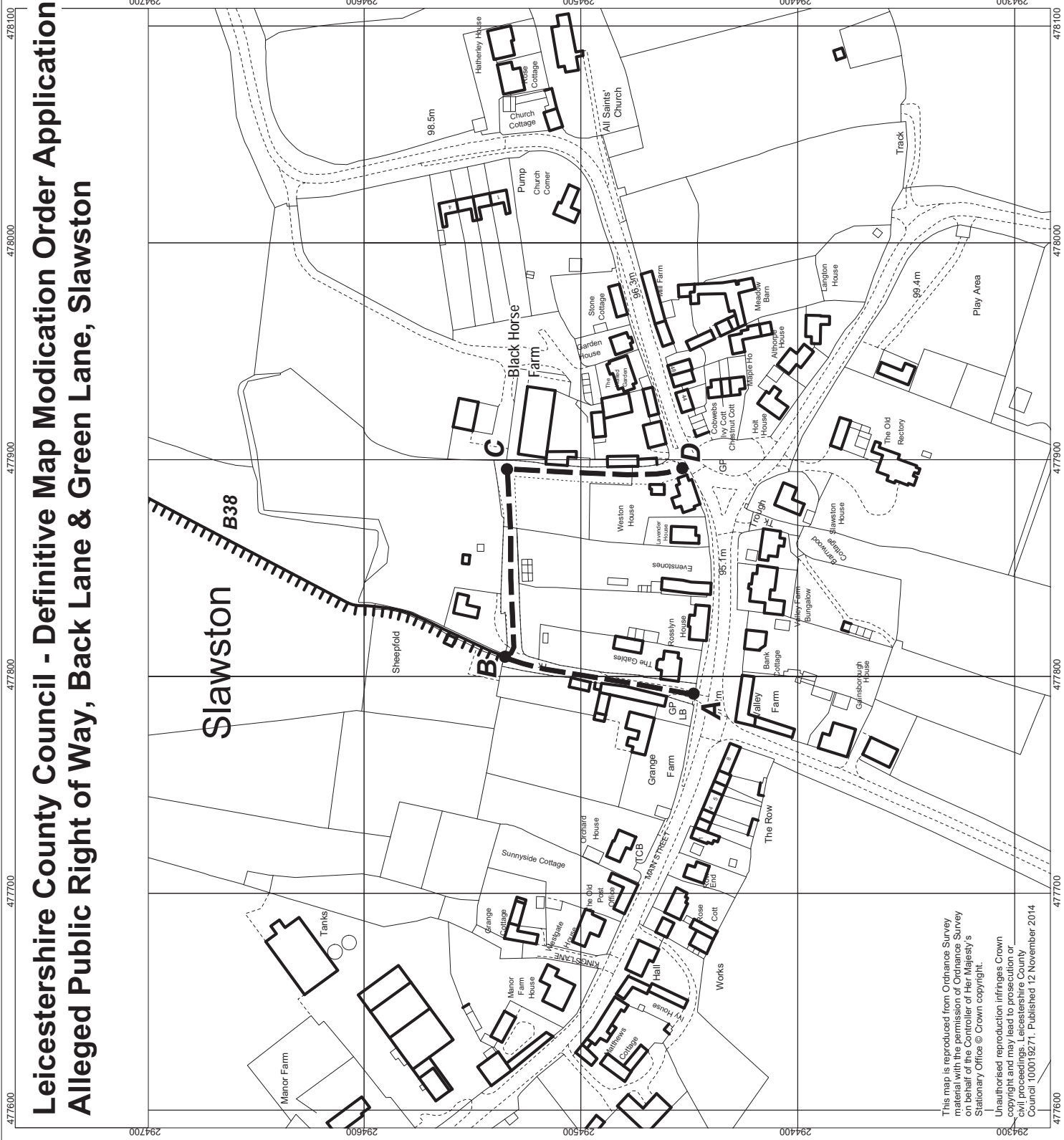
This is a copy of the title plan on 22 JUL 2014 at 12:15:54. This copy does not take account of any application made after that time even if still pending in the Land Registry when this copy was issued.

This copy is not an 'Official Copy' of the title plan. An official copy of the title plan is admissible in evidence in a court to the same extent as the original. A person is entitled to be indemnified by the registrar if he or she suffers loss by reason of a mistake in an official copy. If you want to obtain an official copy, the Land Registry web site explains how to do this.

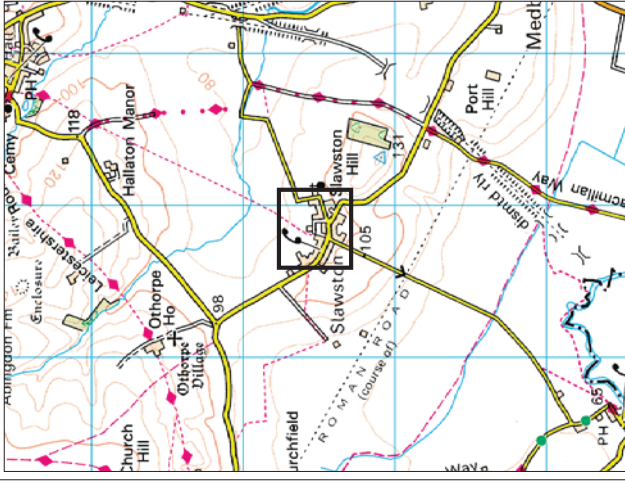
The Land Registry endeavours to maintain high quality and scale accuracy of title plan images. The quality and accuracy of any print will depend on your printer, your computer and its print settings. This title plan shows the general position, not the exact line, of the boundaries. It may be subject to distortions in scale. Measurements scaled from this plan may not match measurements between the same points on the ground. See Land Registry Public Guide 19 - Title plans and boundaries.

This title is dealt with by Land Registry, Leicester Office.



Leicestershire County Council - Definitive Map Modification Order Application Alleged Public Right of Way, Back Lane & Green Lane, Slawston



Location Plan



Key

-  Public Right of Way to be added to the Definitive Map A-B-C-D
-  Existing public footpath

APPENDIX 11

Environment & Transport Department,
County Hall, Glenfield,
Leicestershire LE3 8RJ
email footpaths@leics.gov.uk
Phil Crossland, Director

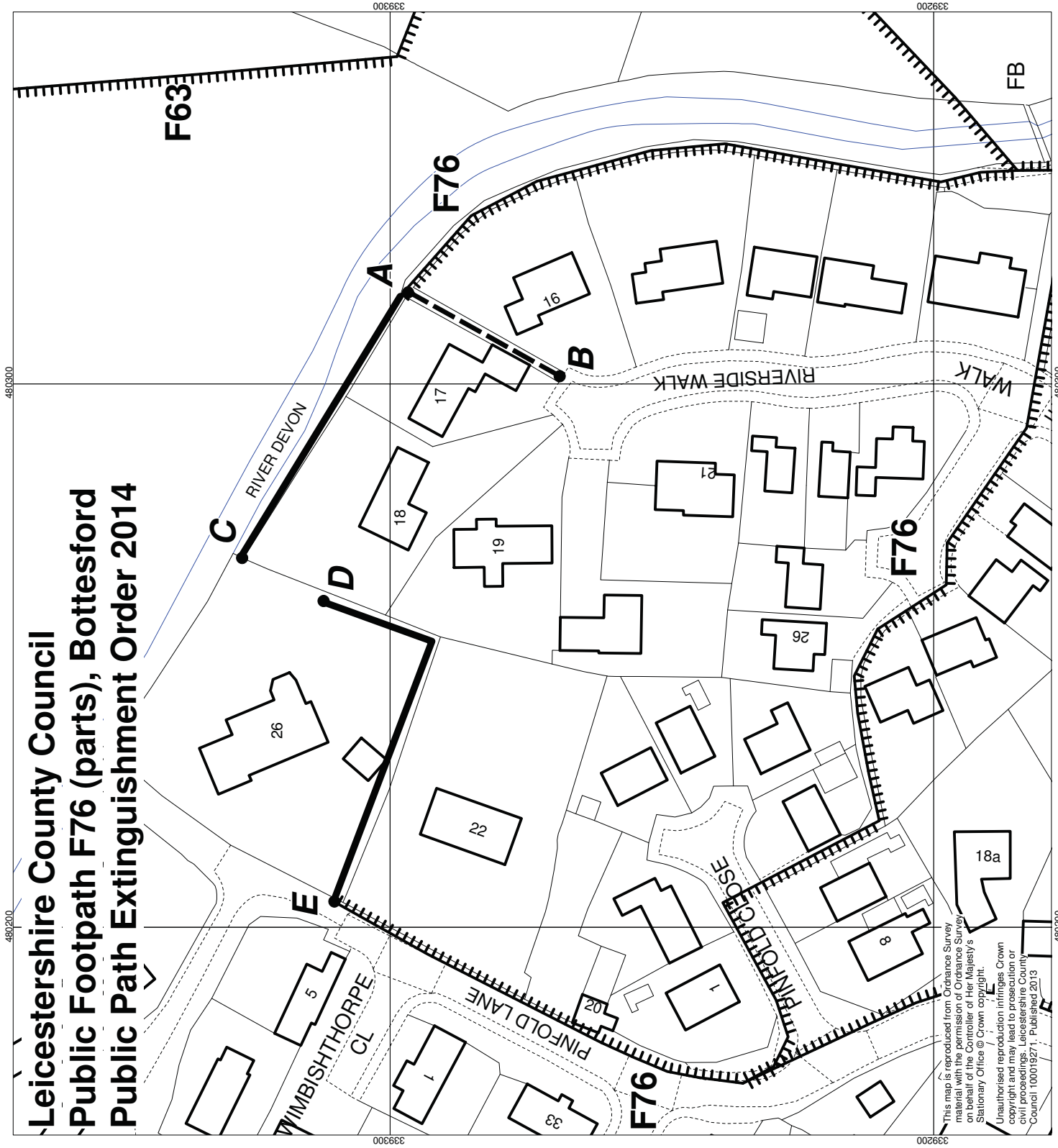


Proposal Plan

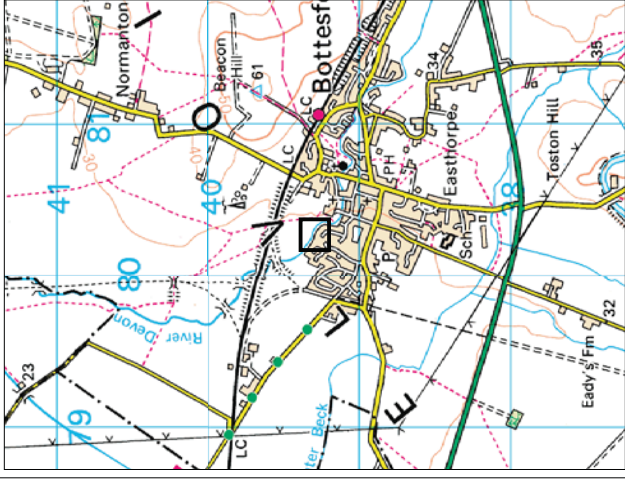
Scale 1:2500

This map is reproduced from Ordnance Survey material with the permission of Ordnance Survey on behalf of the Controller of Her Majesty's Stationary Office © Crown copyright.
Unauthorised reproduction infringes Crown copyright and may lead to prosecution or civil proceedings. Leicestershire County Council 100019271. Published 12 November 2014




Leicestershire County Council Public Footpath F76 (parts), Bottesford Public Path Extinguishment Order 2014



Location Plan



Key

-  Footpaths to be extinguished
-  Footpath to be created under separate Order
-  Footpaths unaffected

APPENDIX 13

Environment and Transport Department
County Hall, Glenfield, Leicestershire,
LE3 8Rd.
email: footpaths@leics.gov.uk

Phil Crossland, Director



**Leicestershire
County Council**

Plan No.2286/e

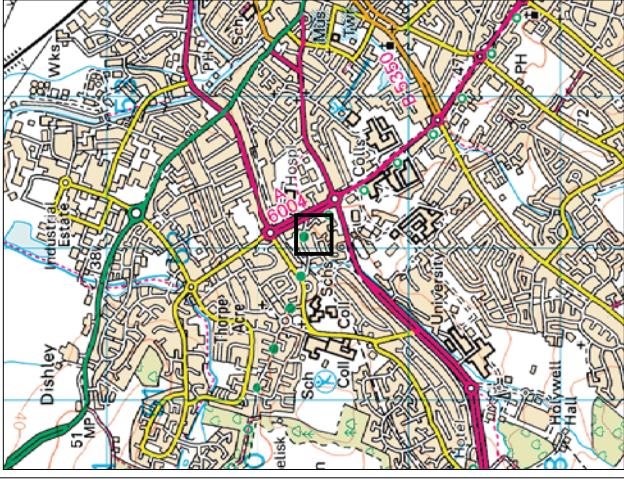
Scale 1:1000

This map is reproduced from Ordnance Survey material with the permission of Ordnance Survey on behalf of the Controller of Her Majesty's Stationary Office © Crown copyright.
Unauthorised reproduction infringes Crown copyright and may lead to prosecution or civil proceedings. Leicestershire County Council 100019271. Published 2013

**Leicestershire County Council
 (Addition of Public Footpath K107 - Garendon Green to Garendon
 Road, Loughborough)
 Definitive Map Modification Order 2014**



Location Plan



Key

**--- Footpath to be Added
 (A-B)**

APPENDIX 14

Environment & Transport Department,
 County Hall, Glenfield,
 Leicestershire LE3 8RJ
 email footpaths@leics.gov.uk
 Phil Crossland, Director



Plan No. M942

Scale 1:1250

This map is reproduced from Ordnance Survey material with the permission of Ordnance Survey on behalf of the Controller of Her Majesty's Stationary Office © Crown copyright.
 Unauthorised reproduction infringes Crown copyright and may lead to prosecution or civil proceedings. Leicestershire County Council 100019271. Published 26 April 2013